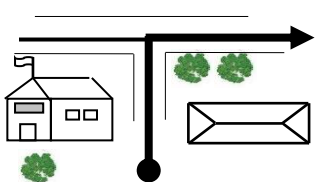

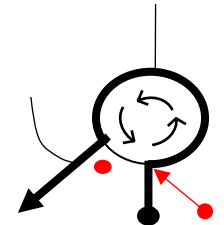
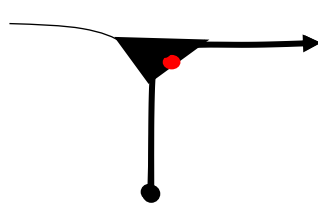
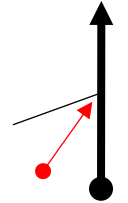


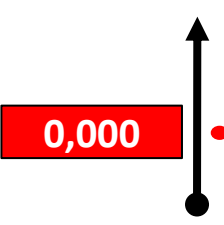

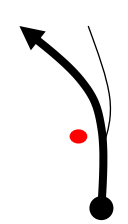


Ronde de la Fayolle - Zone Etalonnage 2018

Total	Partiel	Directions	Informations	Total Degrassif
0,000	0,000	1 	 Départ emplacement bus	2,111
0,126	0,126	3 	<b>D 218</b> Saint Julien du Serre	1,985
0,410	0,284	4 	<b>D 218</b> Saint Julien du Serre	1,701
0,812	0,402	5 	RSP D 218	1,299
2,111	1,299	6 		0,000
0,000	0,000	7 		3,934
2,310	2,310	8 	<b>D 218</b> Saint Joseph	1,624

Ronde de la Fayolle - Zone Etalonnage 2018

Total	Partiel	Directions	Informations	Total Degressif
3,934	1,624	<p>9</p>	Fin Zone étalonnage	0,000
<b>Etalonnage retour mis à titre indicatif</b>				
0,000	0,000	<p>10</p>		5,825
1,478	1,478	<p>11</p>		4,347
4,603	3,125	<p>13</p>	<p>Arrêt de bus</p>	1,222
5,488	0,885	<p>14</p>	<p><b>D 218 B</b></p> <p>Aubenas</p>	0,337
5,702	0,214	<p>15</p>	<p><b>D 218 B</b></p> <p>Aubenas</p>	0,123
5,825	0,123	<p>16</p>		0,000