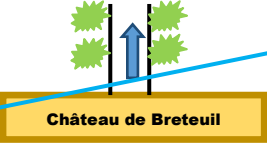
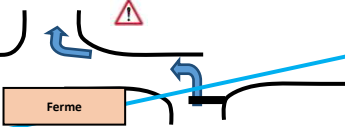
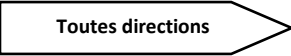
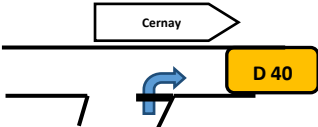
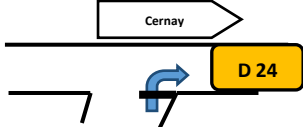
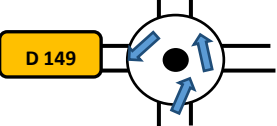
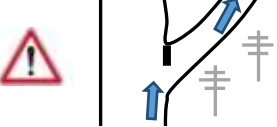

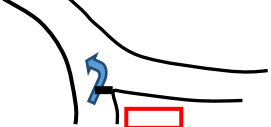
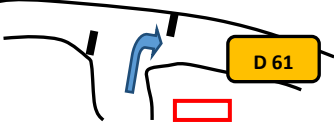
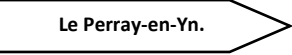
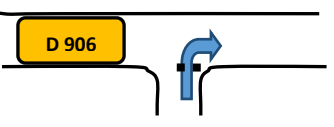
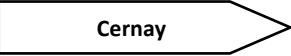
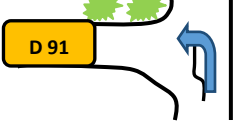
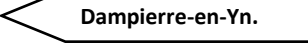
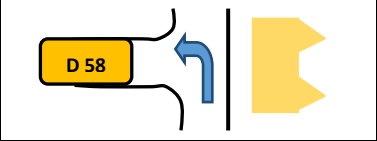
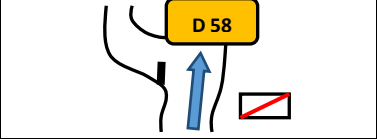
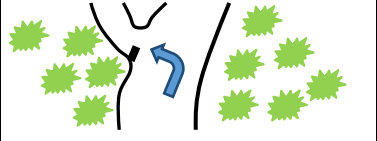


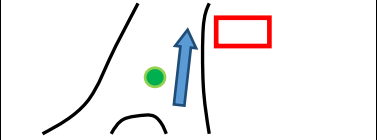

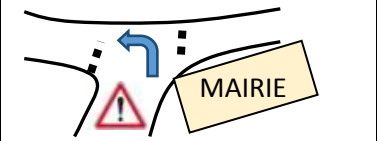
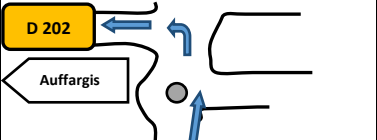
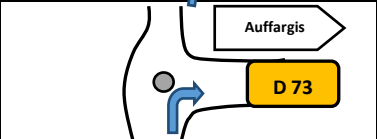
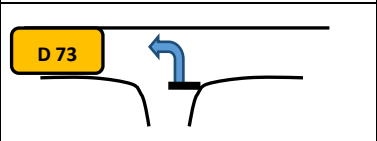
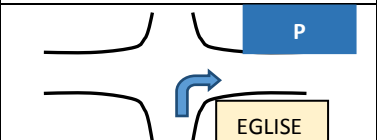
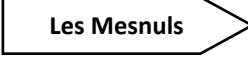
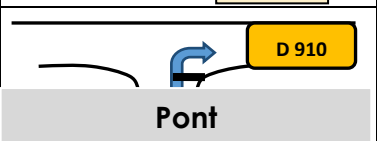
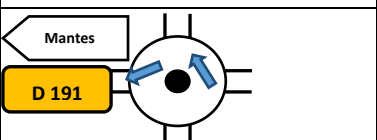


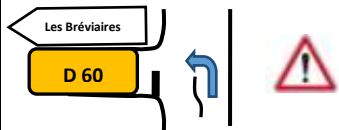
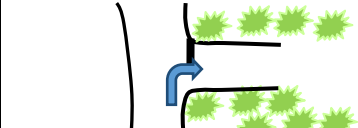

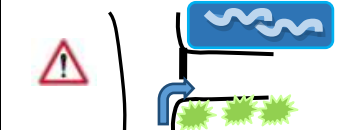

« THE BRUNCH » Dimanche 3 février 2019 10 heures

N°	Kms	Direction	Informations
0	0.00 (0.00)	Départ du château de Breteuil	
0	0.00 (0.00)		Nombre de kilomètres entre l'étape <u>0</u> et <u>1</u>
1	0,900 (0,90)		Nombre de kilomètres effectués depuis le départ 
2	0,500 (1,40)		
3	1,100 (2,50)		
4	1,700 (4,20)		
5	1,200 (5,60)		 Virage peu visible
6	2,150 (7,75)		LES BORDES Puis à hauteur du château, prendre à <u>droite</u>
7	1,750 (9,50)		LA CELLE-LES-BORDES 
8	3,500 (13)		
9	2,00 (15)		

THE BRUNCH

N°	Kms	Direction	Informations
10	5,250 (20,25)		Château de Dampierre
11	0,400 (20,65)		
12	2,250 (22,90)		 
13	0,500 (23,40)		GIROUARD Puis traversez l'YVETTE 
14	0,400 (23,80)		Puis suivre la route principale jusqu'à rentrer dans LES ESSARTS
15	4,200 (28)		Puis AUFFARGIS
16	0,600 (28,60)		
17	0,550 (29,15)		Puis entrez dans AUFFARGIS
18	1,200 (30,35)		
19	1,350 (31,70)		
20	0,350 (32,05)		

THE BRUNCH

N°	Kms	Direction	Informations
21	3,950 (36,00)		Entrez LES PETITES YVELINES
22	1,150 (37,15)		 Attention à l'état de la route
23	1,750 (38,90)		
	0,75 (39,65)		Garez-vous le long du mur