

Reproduction rights are restricted to personal and private use only. When practicing your activity, respect the properties and private roads.



PLAN A ROUTE

FIND A ROUTE

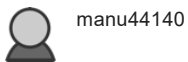
HELP & NEWS

MY SPACE

Search routes...

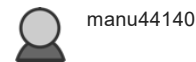
PARCOURS 1 14 MAI

12.072km, Positive height: 36m
[Route ID: 7287708]



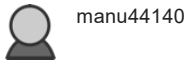
PARCOUR 2 14 MAI

6.558km, Positive height: 20m
[Route ID: 7287733]



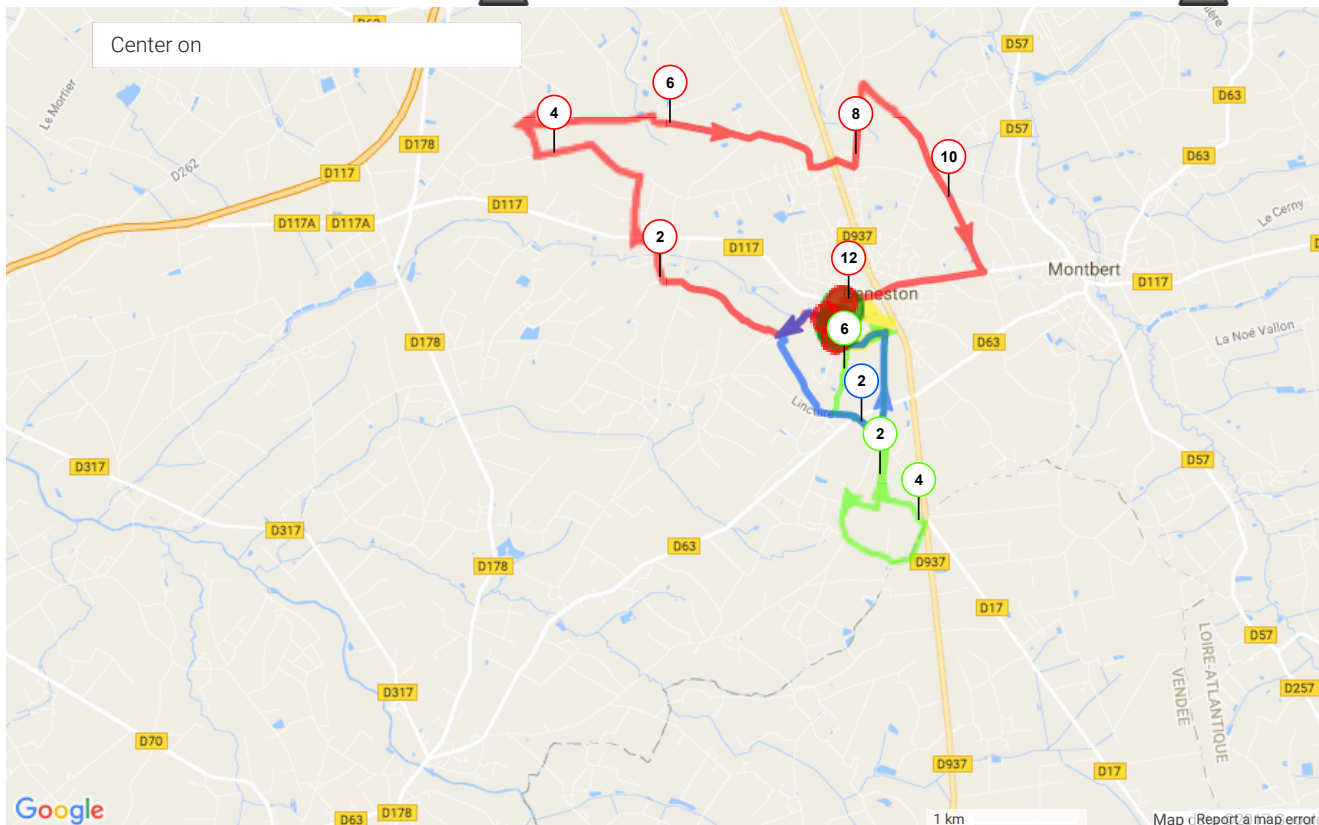
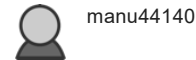
PARCOURS 3 14 MAI

3.997km, Positive height: 19m
[Route ID: 7287740]




Parcours 4 14 mai

1.487km, Positive height: 8m
[Route ID: 7287741]




GENESTON [PARCOURS 1 14 MAI]



GENESTON



GENESTON [PARCOUR 2 14 MAI]

GENESTON





DESCRIPTION ELEVATION PROFILE SERVICES GPS EXPORT GPS TRANSFER

General information

Place of departure [Geneston](#)
 Place of arrival [Geneston](#)

1.487 km

Height min. 28m
 Height max. 35m
 Positive height 8m
 Negative height -8m

Activity Trail
 Kind of main surface Road
 Difficulty Low
 Type of route Not official
 Waymarks No
 Route tested by the author No
 Last update 2017-04-17
 Route ID [7287741](#)

Author's notes

None

Keywords

None

Comments

None

[Leave a comment](#)

SERVICES

Embed Openrunner in your web pages

OSM [Route | Route and elevation](#)
[Elevation profile only](#)

GPS EXPORT

Choose the format to suit your needs

GoogleEarth [KML_0](#) | [KML_5](#)
 GPS - GPX [GPX-TRACK](#) | [GPX-ROUTE](#)
 CompeGPS [TRK](#) | [RTE](#)
 EVD [Elevation vs Cumulated distance](#)

GPS TRANSFER

Download the track directly to your GARMIN GPS Device

GPS [GARMIN](#)

Legal notice
 Terms of use
 Credits
 Contact

Support Openrunner
 Partners
 Become a partner

Features
 Quick Start Guide
 FAQ
 Stats